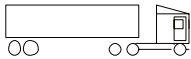

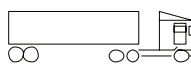


Truck Route Plan



Truck Routes (24 Hour Access)



Truck Areas

Truck Restrictions in the City of North Vancouver

ROAD NAME	DIRECTION	AT or FROM	TO	RESTRICTION
Restrictions on Designated Truck Routes				
Esplanade	Eastbound and Westbound	Lonsdale Avenue	Chesterfield Avenue	5.0 m vertical clearance (overpass)
Brooksbank Avenue	Northbound and Southbound	South of Cotton Road		4.6 m vertical clearance (overpass)
Restrictions on other City Streets				
Carrie Cates Court	Eastbound and westbound	Rogers Avenue	Chesterfield Avenue	4.65m vertical clearance (overpass)
23 rd Street	Eastbound and westbound	Lonsdale Avenue	St George's Avenue	3.9m vertical clearance (overpass)
Lane Restrictions				
Lane between East 3 rd and 4 th Streets	Eastbound and westbound	Lonsdale Avenue	St George's Avenue	4.7m vertical clearance (overpass)