



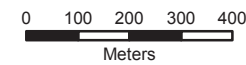


City of North Vancouver
**OFFICIAL
 COMMUNITY PLAN
 Schedule H**

DRAFT
**B. Streamside Protection and
 Enhancement Development
 Permit Areas.**
 Figure 5.

- Legend**
-  Stream
 -  City Boundary
 -  Block Outline
 -  Development Permit



NOTES

NOT TO SCALE



2006

