

KID CITY MAP

So much to discover in the City!




city of north vancouver

public art

TO FIND AND VIEW ALL THE PUBLIC ART IN THE CITY, SEE OUR PUBLIC ART MAP:

gisapp.cnv.org/PublicArt




Can you find these public art pieces?



Can you find these PLAY spaces?

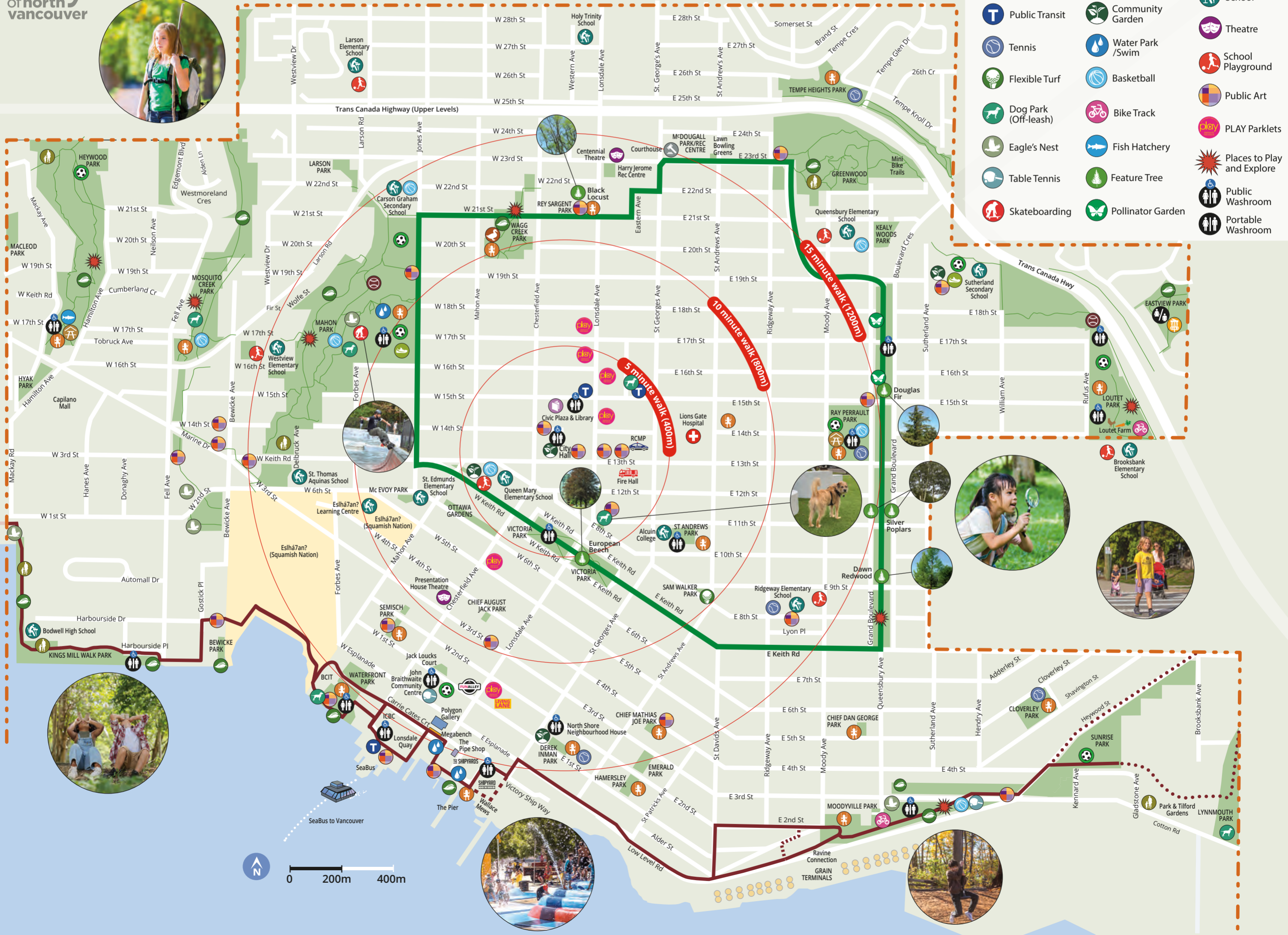


PLAY CNV MAP:
gisext.cnv.org/storymap/Play



MAP LEGEND

- City Boundary
- Spirit Trail
- Proposed Spirit Trail
- Walking Trail
- Public Transit
- Tennis
- Flexible Turf
- Dog Park (Off-leash)
- Eagle's Nest
- Table Tennis
- Skateboarding
- Nature
- Green Necklace Trail
- Sports Field /Centre
- Playground
- Baseball
- Community Garden
- Water Park /Swim
- Basketball
- Bike Track
- Fish Hatchery
- Feature Tree
- Pollinator Garden
- Picnic Shelter
- Running Track
- Disc Golf
- Duck Pond
- School
- Theatre
- School Playground
- Public Art
- PLAY Parklets
- Places to Play and Explore
- Public Washroom
- Portable Washroom



LOWER LONSDALE AND THE WATERFRONT FROM HARBOURSIDE TO MOODYVILLE

Where can you splash in the summer and skate in the winter?

Can you count the number of steps in the ravine?

How many silos are at the Grain Terminal?

Can you count how many crows are etched in stone?

Can you spot an eagle's nest perched up high?

Can you find the bridge that wobbles?

What type of transportation is near this public artwork? (Shimmer Time)

Indigenous artwork a gateway to?

What is this trail called? Can you find a sign that tells you?

What building near the water has a pointed roof?

How many red trucks can you see at the Shipyards?

How many Cathedral beams does the have?

Where is this fun playground?

How many flags are on the Pier?

Where is this mural painted on the west side of the building? and what image is called? Can you find a sign that tells you?

Can you spot any seals near the marina?

How many ships are in the harbour?

What can you see through the binoculars?

CENTRAL AND UPPER LONSDALE

Where can you find this giant wooden frog?

What is the name of the pathway that goes through Grand Boulevard Park?

Corvus: How many crows do you count?

Where does this giant bear live?

At what park can you find these playful Cedar pieces?

What is the name of the plaza where this artwork (My People Will Rise Up Like a Thunderbird From the Sea) is?

It's scavenger hunt time! Seek out these places and things in the City and see if you know the answers.

services in the City
Where to connect to services in the City

- City of North Vancouver City Hall**
141 West 14th St. | cnv.org | 604.985.7761
Sign up for the CityView e-Newsletter.
- North Vancouver City Library**
120 West 14th St. | nvcl.ca | 604.998.3450
Free family programming.
- North Vancouver Recreation & Culture**
851 West Queens Rd. | nvrc.ca | 604.987.PLAY (7529)
Free and low-cost family programming.
- John Braithwaite Community Centre**
145 West 1st St. | nvrc.ca | 604.983.6471
Free and low-cost family programming.
- North Shore Neighbourhood House**
225 East 2nd St. | nsnh.bc.ca | 604.987.8138
Free and low-cost family programming.
- Online services for kids and youth**
 - CNV4ME: cnv.org/cnv4me
 - Youth Services: nsyouth.ca
- Public transportation**
Walk, bike or take transit to explore your City.
Find transit info and plan your trip at Translink.ca

KID CITY MAP

An interactive, exploratory map of the City of North Vancouver



This map is an invitation to children and families to explore the City on foot, wheels or transit. There are puzzles to solve, things to spot and count, and exciting places to discover.

have fun!

city parks and trails

native & invasive plants in the City
The City is full of parks! Can you find these native and invasive plants and trees?

NATIVE TREES & PLANTS
(species that occur naturally in an area or habitat)

 Douglas Fir	 Western Redcedar	 Western Hemlock	 Salal	 Sword Fern	 Kinnikinnick
 Black Cottonwood	 Vine Maple	 Lodgepole Pine	 Thimbleberry	 Oregon Grape	 Salmonberry

INVASIVE PLANTS
(species that do not occur naturally in an area or habitat and can cause environmental and economic harm)

 Himalayan Blackberry	 English Ivy	 Knotweed	 Lamium
---	--	---	---

CITY PARKS MAP: gispublic.cnv.org/Parks